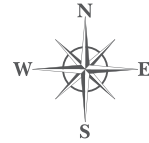


**Time and Distance by Truck Chart:**

- Atlanta, Georgia:** 403 mi / 648 km / 6 hrs. 1 min.
- Birmingham, Alabama:** 554 mi / 891 km / 8 hrs. 15 min.
- Charlotte, North Carolina:** 169 mi / 272 km / 2 hrs. 30 min.
- Greensboro, North Carolina:** 78 mi. / 125 km / 1 hr. 28 min.
- New York, New York:** 406 mi / 653 km / 7 hrs. 2 min.
- Norfolk, Virginia:** 201 mi. 323 km / 3 hrs. 48 min.
- Philadelphia, Pennsylvania:** 339 mi. / 5 hrs. 50 min.
- Pittsburgh, Pennsylvania:** 375 mi. / 603 km / 6 hrs. 11 min.
- Raleigh, North Carolina:** 110 mi. / 177 km / 2 hrs. 8 min.
- Richmond, Virginia:** 108 mi. / 174 km / 2 hrs. 2 min.
- Roanoke, Virginia:** 42 mi. / 67 km / 58 min.

[U.S. Map](#)



**Time and Distance by Truck Chart:**

**Atlanta, Georgia:** 403 mi / 648 km / 6 hrs. 1 min.

**Birmingham, Alabama:** 554 mi / 891 km / 8 hrs. 15 min.

**Charlotte, North Carolina:** 169 mi / 272 km / 2 hrs. 30 min.

**Greensboro, North Carolina:** 78 mi. / 125 km / 1 hr. 28 min.

**New York, New York:** 406 mi / 653 km / 7 hrs. 2 min.

**Norfolk, Virginia:** 201 mi. 323 km / 3 hrs. 48 min.

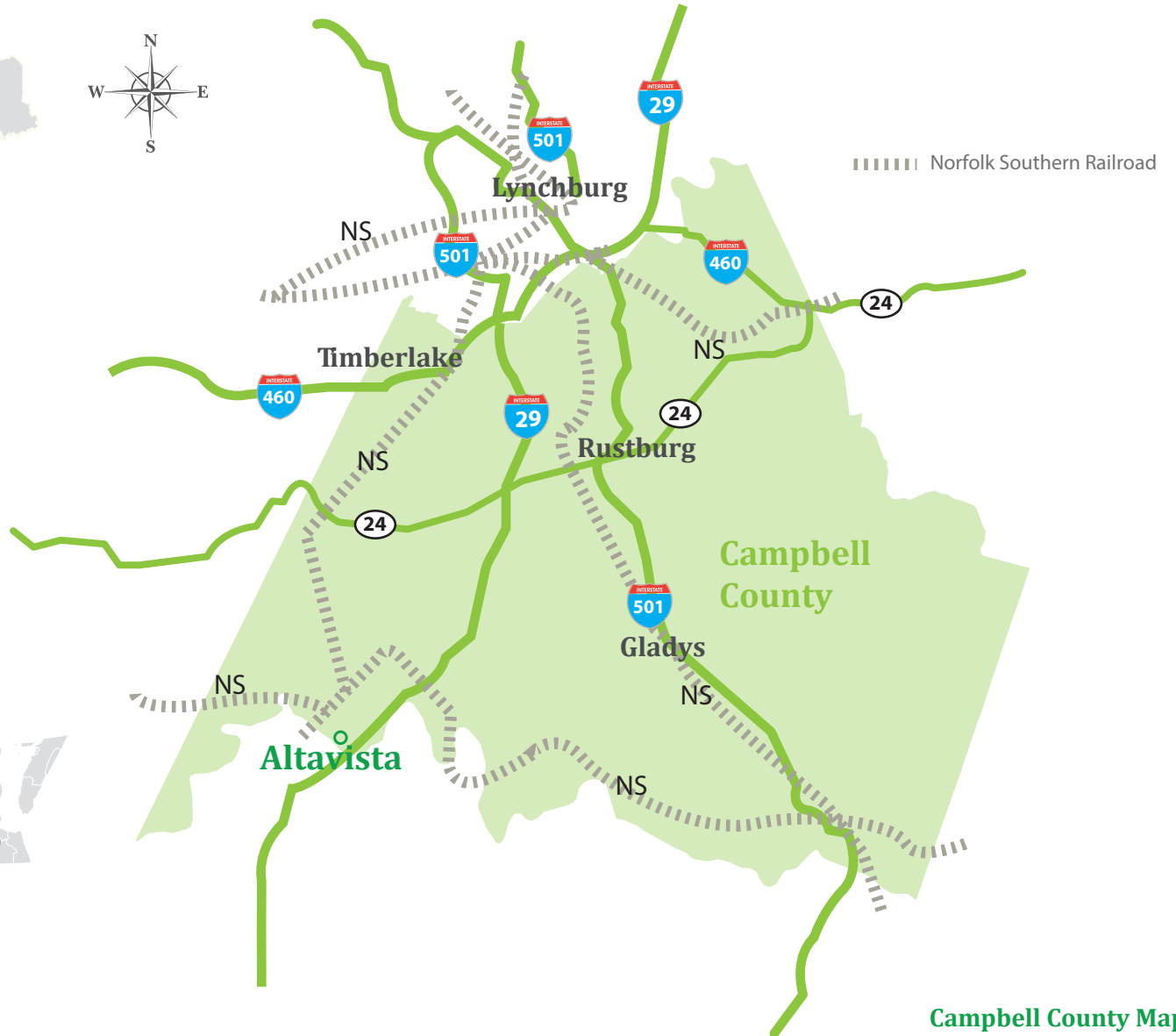

**Philadelphia, Pennsylvania:** 339 mi. / 5 hrs. 50 min.

**Pittsburgh, Pennsylvania:** 375 mi. / 603 km / 6 hrs. 11 min.

**Raleigh, North Carolina:** 110 mi. / 177 km / 2 hrs. 8 min.

**Richmond, Virginia:** 108 mi. / 174 km / 2 hrs. 2 min.

**Roanoke, Virginia:** 42 mi. / 67 km / 58 min.



**Campbell County Map**